

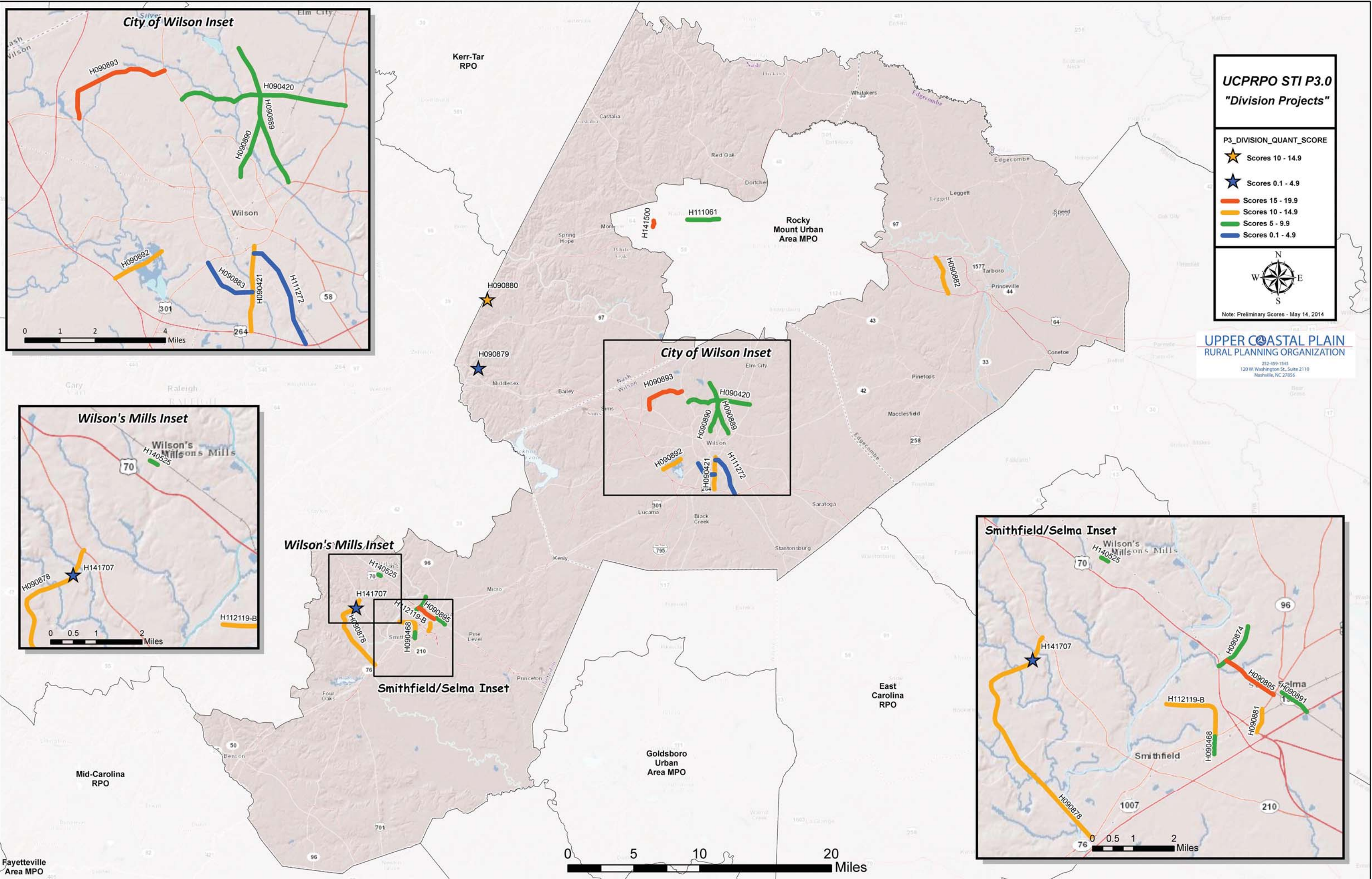
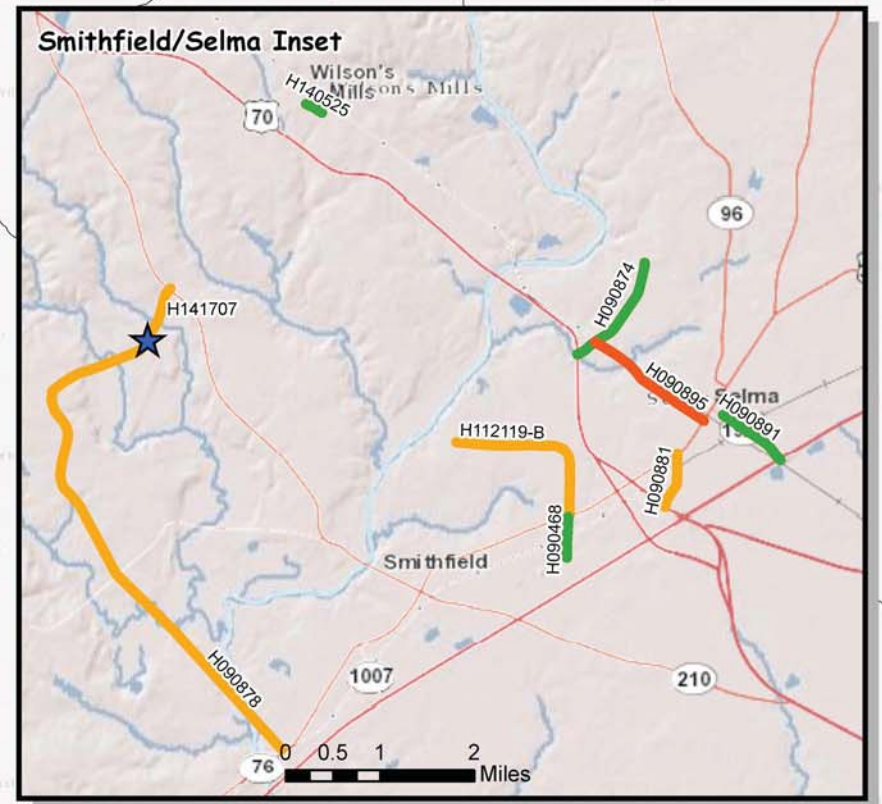
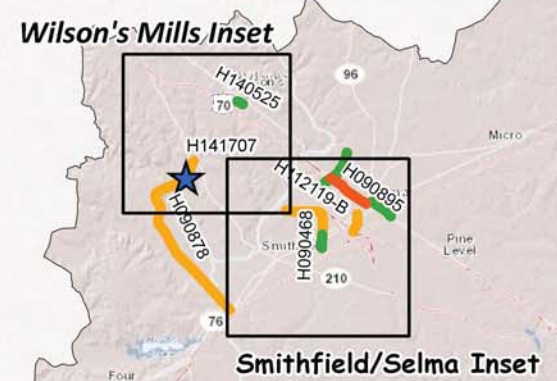
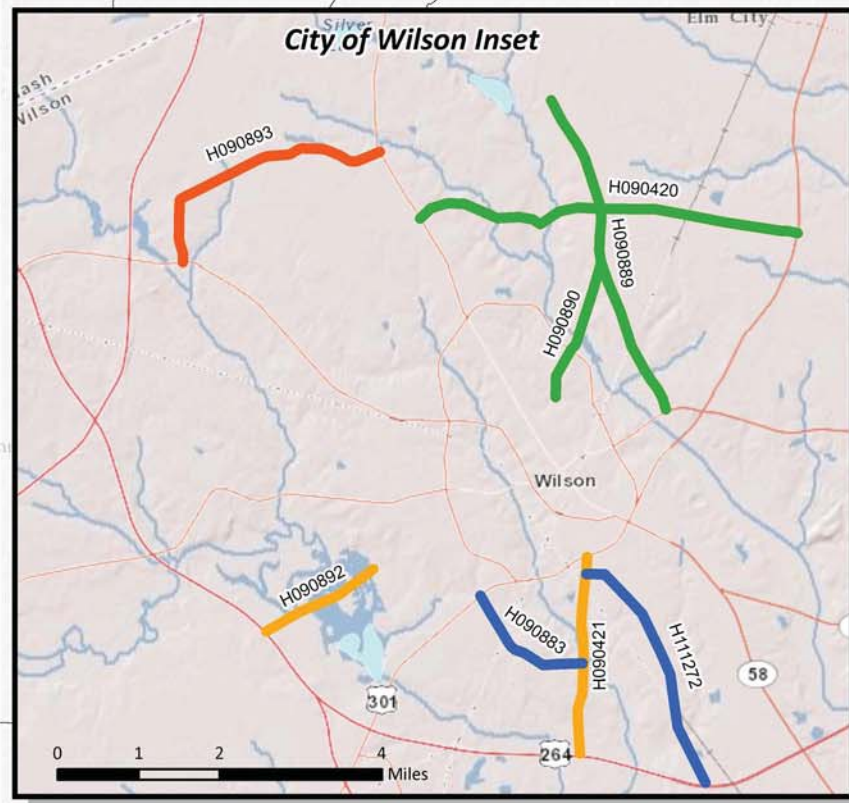
UCPRPO PROJECT PRIORITIZATION BALLOT - Highway Project Criteria Division Projects (22 Projects sorted by DIVISION SCORE)

| SPOT_3_ID | Route | Description | Counties | VIABILITY SCORE MAX 75 | P3 DIVISION DATA SCORE | Project Priority |
|-----------|---|--|----------------|------------------------|------------------------|------------------|
| H090895 | SR 1900(Noble St) | Expand to three (3) lanes from SR 1003 to US 301 | JOHNSTON | 65 | 16.81 | |
| H141500 | New Route | New highway connecting US 64 Bus to Old White Oak Rd for Economic Development. | NASH | 15 | 16.20 | |
| H090893 | SR 1309(Bloomery Rd.), SR 1382(Packhouse Rd.) | Bloomery Rd and Packhouse Rd Widen from NC 58 to US 264 Alt in Wilson County | WILSON | 65 | 15.67 | |
| H112119-B | Booker Dairy Rd Extension | Extension Of SR 1923 (Booker Dairy Road), US 70 Business West Of Smithfield To US 301 (Bright Leaf Boulevard). Two Lanes, Part On New Location - SR 1003 | JOHNSTON | 65 | 14.55 | |
| H090880 | SR 1151 | Interchange development at US 264 and Bryantown Rd. in Nash County | NASH | 15 | 13.87 | |
| H090892 | SR 1163 (Downing St) | Widen from Forest Hills to US 264 | WILSON | 65 | 12.54 | |
| H090878 | 40001501(Swift Creek Parkway), | Roadway improvements that connect US 70 Bus to US 301 in Johnston County | JOHNSTON | 20 | 12.26 | |
| H090421 | Wilson | SR 1606 (Black Creek Road), US 264 Bypass To US 301-264 Alternate (Ward Boulevard). Widen to Multi-Lanes | WILSON | 65 | 12.17 | |
| H090882 | SR 1207 (McNair Rd.) | Widen McNair Rd. to three (3) lanes from US 64 to US 64 Alt. in Edgecombe County | EDGECOMBE | 65 | 11.90 | |
| H090881 | SR 2302 (Ricks Rd.) | Widen to three (3) lanes from US 70 to US 301 in Johnston County | JONSTON | 65 | 10.50 | |
| H140525 | SR 1913 | Widen road with center turning lane (Wilson's Mills Elementary School). | Johnston | 65 | 9.71 | |
| H090890 | SR 1326 | Widen Corbett Ave from Raleigh Rd to London Church Rd | WILSON | 15 | 9.68 | |
| H090891 | SR 1927 | Widen to three (3) lanes from I-95 to Webb St in Johnston County | JOHNSTON | 65 | 9.68 | |
| H090889 | Rd) | Widen London Church Rd from Herring Ave to Lake Wilson Rd | WILSON | 65 | 9.15 | |
| H111061 | US 64 Bus - Rocky Mount MPO | Widen from 2-Lane to 4-Lane Divided Road | NASH | 15 | 9.06 | |
| H090874 | Buffalo Rd | Widen to three (3) lanes from US 70 to SR 1934 (Old Beulah Rd.) in Johnston County | JOHNSTON | 65 | 8.33 | |
| H090420 | Wilson | Northern Loop, NC 58 (Nash Street) To US 301 Interchange At SR 1436 (Rosebud Church Road). Multi-Lanes On New Location | WILSON | 65 | 7.25 | |
| H090468 | Smithfield | SR 2403 (Component Drive Extension). Peeden Street To US 301 (Bright Leaf Boulevard). Construct Two Lanes On Multi-Lane Right Of Way, New Location | JOHNSTON | 15 | 5.51 | |
| H111272 | Old Stantonsburg Road (SR 1602) | Upgrade existing facility to boulevard - 4D - from Old Black Creek Road (SR 1606) to US 264 Interchange | CITY OF WILSON | 65 | 4.50 | |
| H141707 | SR 1501 (Siwft Creek Rd) | Add turn lanes at Johnston County Airport | JOHNSTON | 15 | 3.86 | |
| H090879 | SR 1124 | Interchange development at US 264 and Massey Rd. in Nash County | NASH | 15 | 3.42 | |
| H090883 | SR 1608 | Widen SR 1608 from US 301 to Black Creek Rd in Wilson County | WILSON | 65 | 2.99 | |

_____, 2014.

PRINT TAC MEMBER NAME

Signature, TAC MEMBER



UCPRPO STI P3.0
"Division Projects"

P3_DIVISION_QUANT_SCORE

- ★ Scores 10 - 14.9
- ★ Scores 0.1 - 4.9
- Orange Scores 15 - 19.9
- Yellow Scores 10 - 14.9
- Green Scores 5 - 9.9
- Blue Scores 0.1 - 4.9

North arrow and scale: 0, 1, 2 Miles.

Note: Preliminary Scores - May 14, 2014

UPPER COASTAL PLAIN
 RURAL PLANNING ORGANIZATION

252-459-1545
 120 W. Washington St., Suite 2110
 Nashville, NC 27856